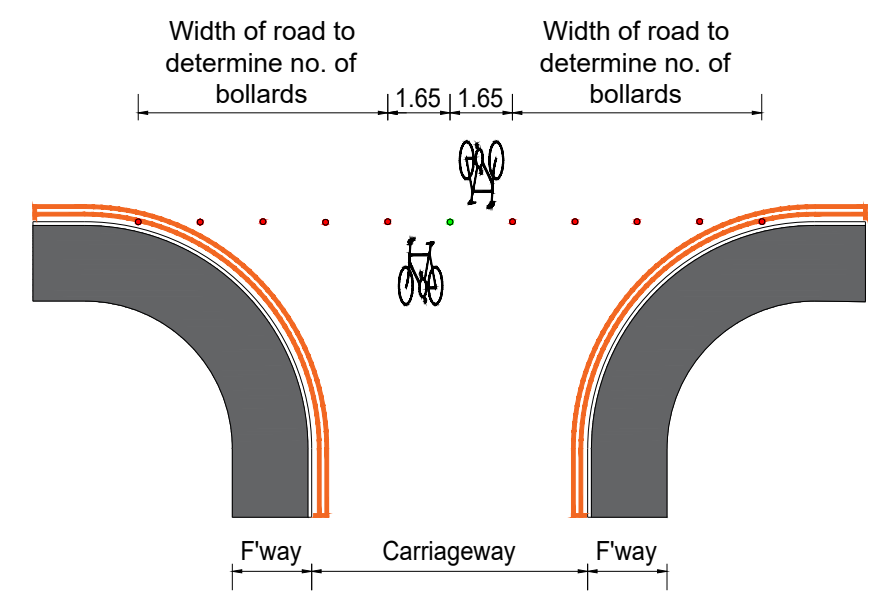
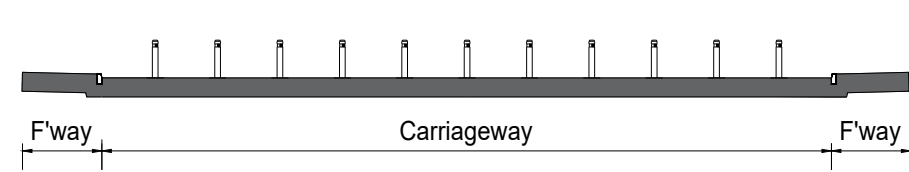


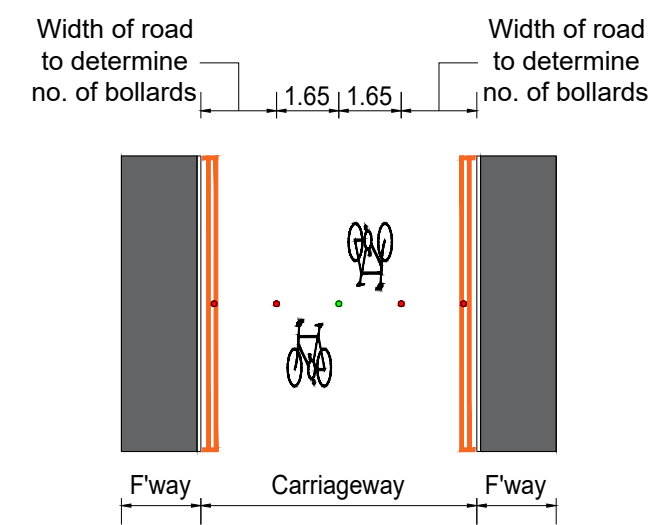
GENERIC MODAL FILTER AT JUNCTION
PLAN VIEW



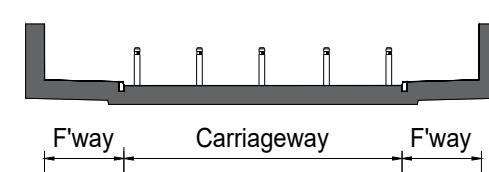
GENERIC MODAL FILTER AT JUNCTION
ELEVATION



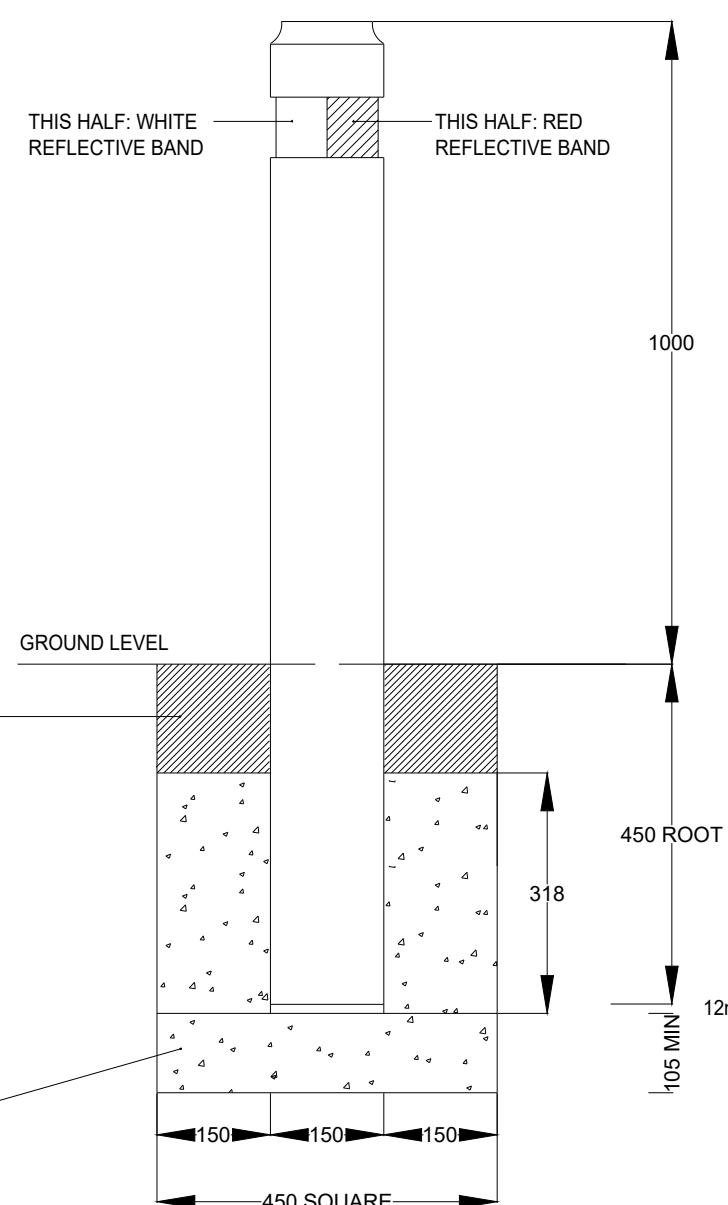
GENERIC MODAL FILTER AT MID-POINT
PLAN VIEW



GENERIC MODAL FILTER AT MID-POINT
ELEVATION



150mm DIAMETER RECYCLED MIXED PLASTIC BOLLARD WITH RED/WHITE REFLECTIVE BAND



Notes

1. ALL DIMENSIONS IN MILLIMETRES.
2. CONCRETE TO CLAUSE 2002 CLASS ST5.
3. FOR DETAILS OF GRANITE SETT PAVING TYPE F30 SEE STANDARD DETAIL No. N1122.
4. MORTAR BEDDING TO CLAUSE 2801.
5. HEIGHT ABOVE GROUND LEVEL TO BE 1000mm UNLESS INDICATED OTHERWISE IN THE CONTRACT.
6. ACCEPTABLE BOLLARD TYPES ARE -
(i) "ENVIROPOL" (SHOWN)
MANUFACTURED BY GLASDON, OR
(ii) "LISMORE" 3-RING BY MARSHALLS.
7. PERMANENT REINSTATEMENT MEASURED SEPARATELY TO MATCH EXISTING PAVEMENT TYPE AND CONSTRUCTION.

Notes

- 4NO. CLOSURES SHOWN AT THIS LOCATION ON THE FOLLOWING STREETS:
- OSBORNE AVENUE
 - SHORTRIDGE TERRACE
 - BUSTON TERRACE
 - UNNAMED ACCESS ROAD OPPOSITE AEGEAN STREET

KEY:

- MODAL FILTER / ROAD CLOSURE LOCATION
- EXISTING DOUBLE YELLOW LINES / WAITING RESTRICTIONS



Rev.	Description	Date	By
A	PROPOSED DY's REMOVED	JAN 23	KW

© Crown Copyright and database right [2022]. Ordnance Survey [100019569].



Engineering Consultancy Services
Place Directorate
Civic Centre
Barras Bridge
Newcastle upon Tyne
NE1 8QH
Phone 0191 2787878

GRAHAM GRANT
ASSISTANT DIRECTOR, TRANSPORT
Project

LTN - PHASE 3
EAST JESMOND

Drawing Title
PROPOSED MODAL FILTERS
SHT 1 OF 2

Status
CONSULTATION

Scale 1:500	Date	JAN 23
	Drawn	KW
	Prepared	KW
	Checked	CDM
Original Size	A1	

Drawing No. 2021044-0003-02	Revision A
--------------------------------	---------------

100
50
0
TRUE SCALE 1:1